

# **XLINKS' MOROCCO-UK POWER PROJECT**

## **Offshore Crown Land Plans**

**Document Number: 2.8.2**

**Document Reference: EN010164/APP/2.8.2**

**APFP Regulations: Reg 5(2)(n)**

**November 2024**

**Revision 01**



## XLINKS' MOROCCO – UK POWER PROJECT

---

Document status					
Version	Purpose of document	Authored by	Reviewed by	Approved by	Review date
01	Application	Ardent	Xlinks 1 Ltd	Xlinks 1 Ltd	November 2024

---

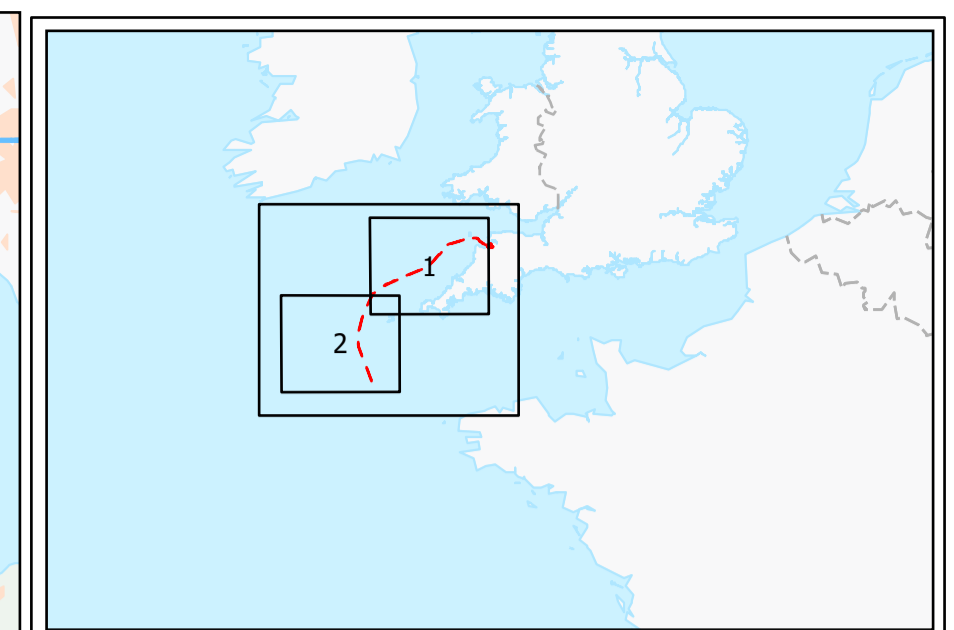
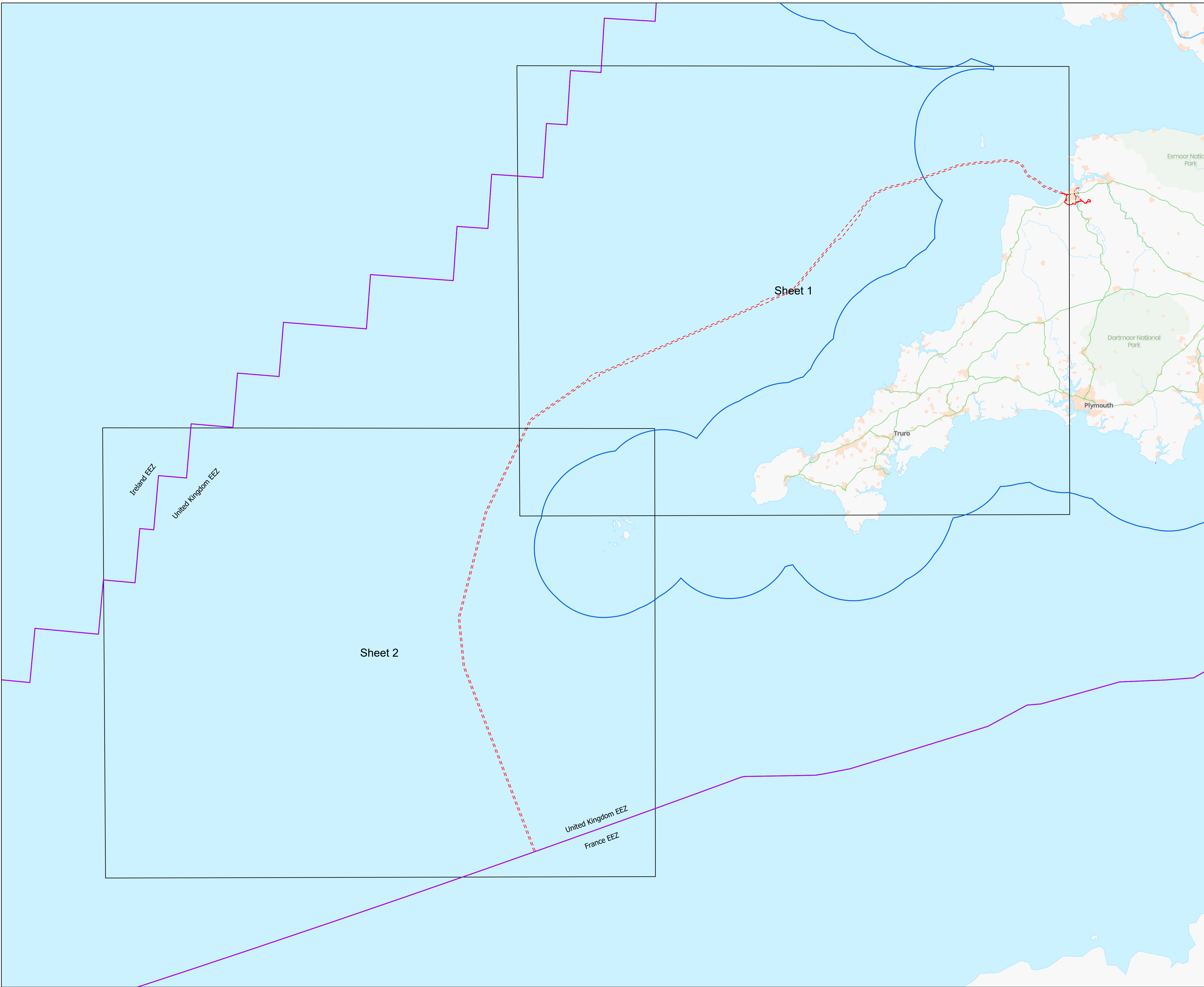
**Prepared by:**

**Ardent**

**Prepared for:**

**Xlinks 1 Ltd**

---



**Legend**

- Sheet extents
- Onshore Order Limits
- Offshore Order Limits
- Exclusive Economic Zone (EEZ)
- 12 nautical mile (nm) limit

**Notes**

- These plans should also be read in conjunction with the Onshore Crown Land Plans [EN010164/APP/2.8.1] in order to interpret all Crown interests
- These plans should also be read alongside other Application Documents, in particular, the Land Plans [EN010164/APP/2.2], Onshore Works Plans [EN010164/APP/2.3.1], the Book of Reference [EN010164/APP/4.3] and the Statement of Reasons [EN010164/APP/4.1]
- Do not scale from this drawing, use only printed dimensions
- All dimensions are in metres unless stated otherwise
- The Base mapping is based upon Ordnance Survey (OS) data. Reproduced from Ordnance Survey maps by permission of Ordnance Survey on behalf of the controller of His Majesty's Stationary Office (HMSO). © Crown Copyright Ordnance Survey 2024. Licence number 0100031673.
- © Copyright - You are permitted to use this data solely to enable you to respond to, or interact with, the organisation that provided you with the data. You are not permitted to copy, sub-licence, distribute or sell any of this data to third parties in any form without written consent of Xlinks 1 Limited.

REV	DATE	DESCRIPTION	DRAWN	CHECKED	REVIEWED	APPROVED
01	18/11/2024	FINAL	JT	AF	KC	XLINKS 1 LTD

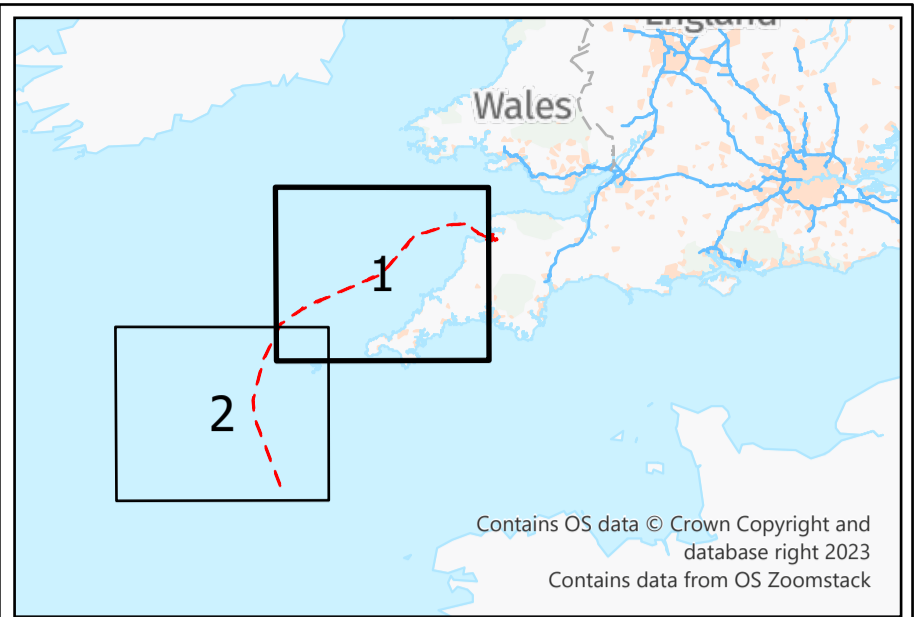
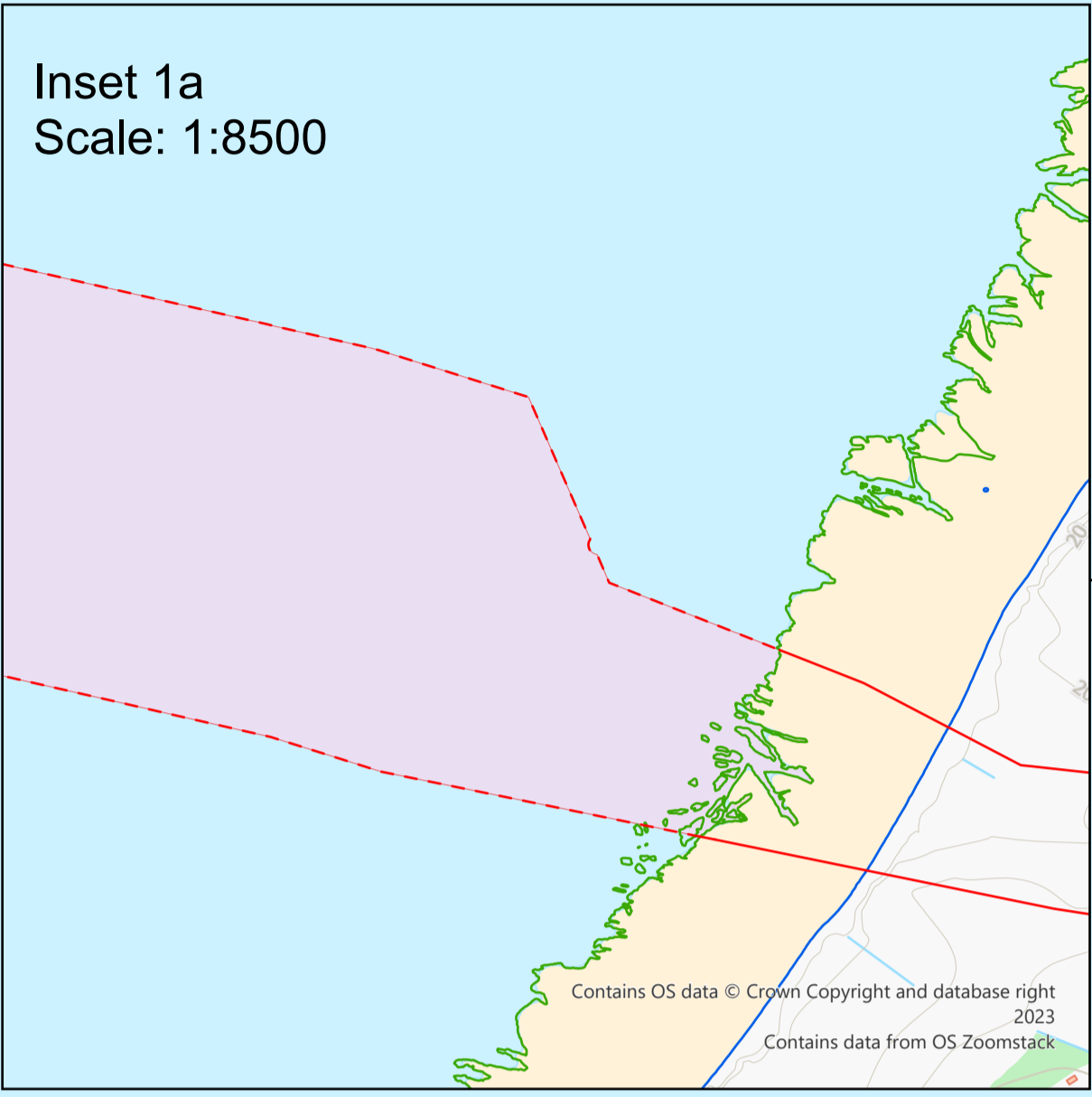
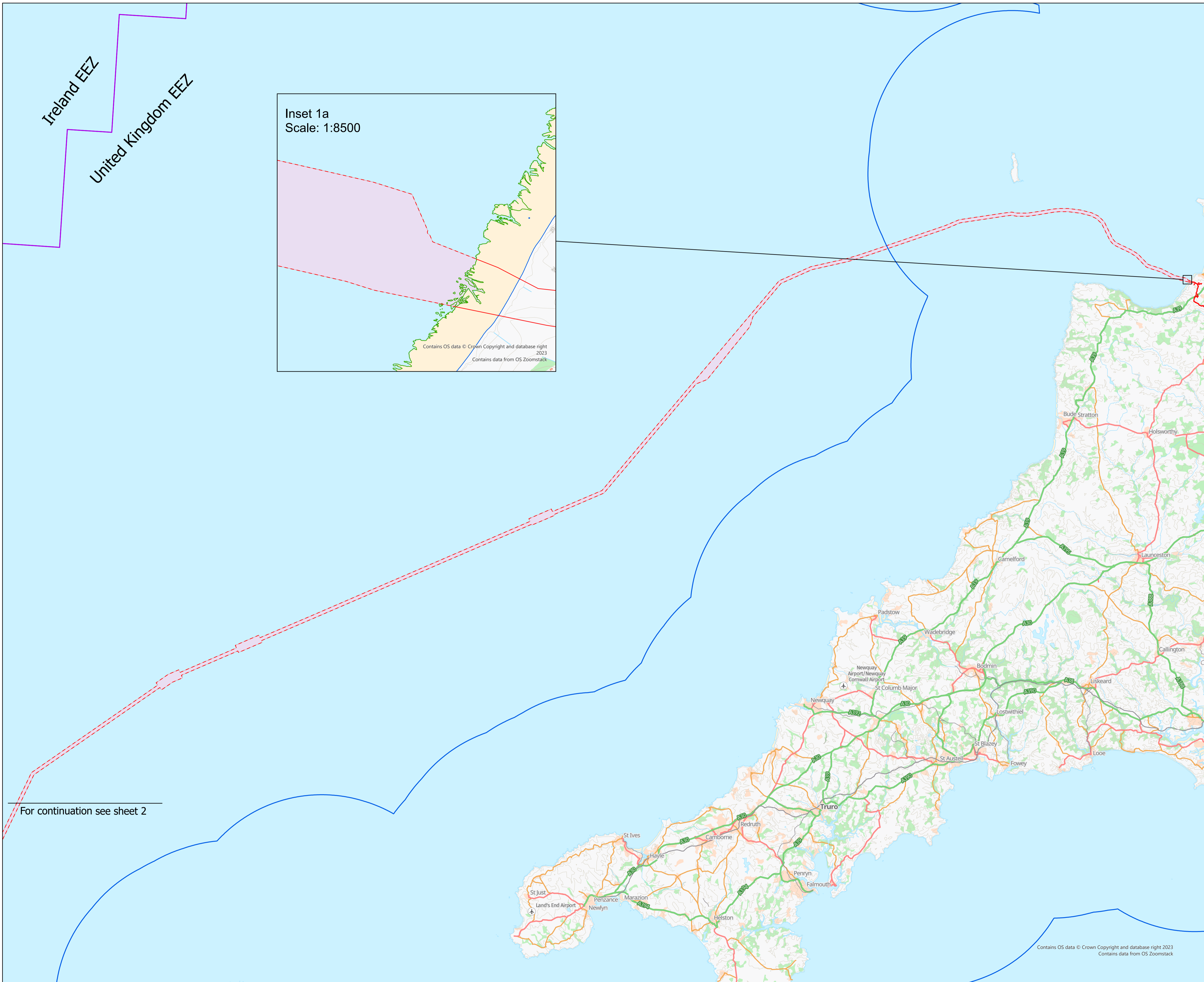


Project  
XLINKS MOROCCO-UK POWER PROJECT

Drawing Title  
DOCUMENT 2.8.2 OFFSHORE CROWN PLANS  
KEY PLAN

Status	FINAL	Revision	01
Scale	1:600,000 @ A1	Spatial Reference System	British National Grid

PINS Reference Number: EN010164  
 Infrastructure Planning (Applications: Prescribed Forms and Procedure) Regulations 2009, APP: Regulations: Reg 5(2)(h)  
 Drawing reference: EN010164/APP/2.8.2  
 This document is not to be used in whole or in part other than for the intended purpose and project for which it was prepared and provided.



- Legend**
- Onshore Order Limits
  - - - Offshore Order Limits
  - The King's Most Excellent Majesty In Right Of His Crown
  - Exclusive Economic Zone (EEZ)
  - 12 nautical mile (nmi) limit

**Notes**

- These plans should also be read in conjunction with the Onshore Crown Land Plans [EN010164/APP/2.8.1] in order to interpret all Crown interests
- These plans should also be read alongside other Application Documents, in particular, the Land Plans [EN010164/APP/2.2], Onshore Works Plans [EN010164/APP/2.3.1], the Book of Reference [EN010164/APP/4.3] and the Statement of Reasons [EN010164/APP/4.1]
- Do not scale from this drawing, use only printed dimensions
- All dimensions are in metres unless stated otherwise
- The Base mapping is based upon Ordnance Survey (OS) data. Reproduced from Ordnance Survey maps by permission of Ordnance Survey on behalf of the controller of His Majesty's Stationery Office (HMSO). © Crown Copyright Ordnance Survey 2024. Licence number 0100031673.
- © Copyright - You are permitted to use this data solely to enable you to respond to, or interact with, the organisation that provided you with the data. You are not permitted to copy, sublicense, distribute or sell any of this data to third parties in any form without written consent of Xlinks 1 Limited.

For continuation see sheet 2

01	18/11/2024	FINAL	JT	AF	KC	XLINKS 1 LTD
REV	DATE	DESCRIPTION	DRAWN	CHECKED	REVIEWED	APPROVED

Client

Designer

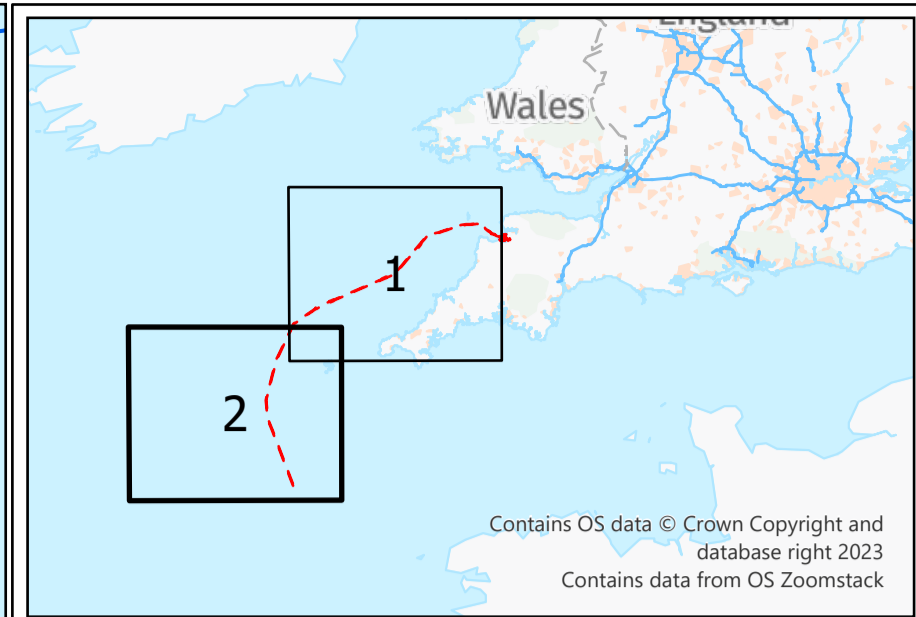
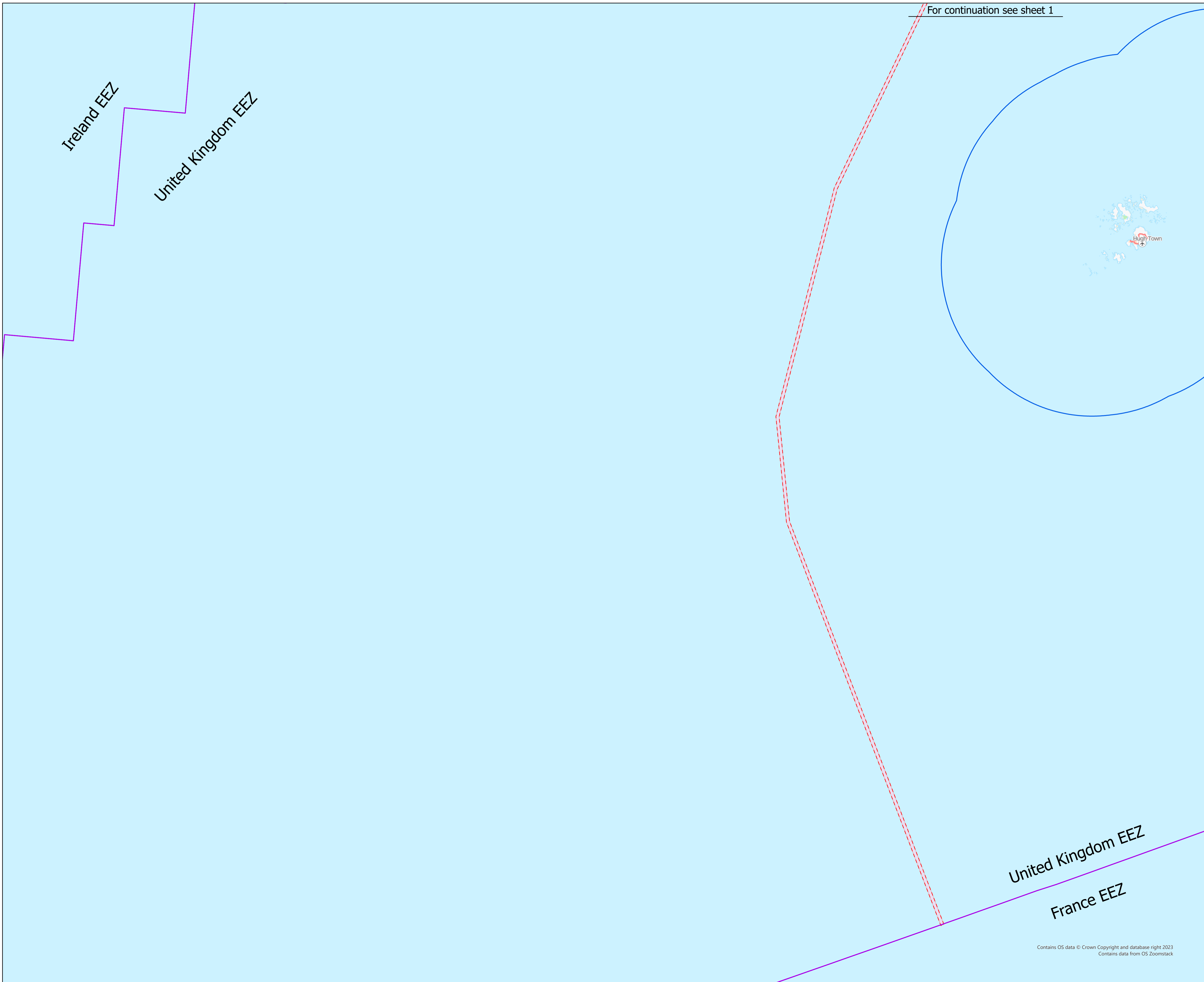
Project  
**XLINKS MOROCCO-UK POWER PROJECT**

Drawing Title  
**DOCUMENT 2.8.2 OFFSHORE CROWN PLANS SHEET 1 OF 2**

Status	<b>FINAL</b>	Revision	<b>01</b>
Scale	1:275,000@A1	Date	18/11/2024
Spatial Reference System	British National Grid		

PIINS Application Number: EN010164  
Infrastructure Planning (Applications: Prescribed Forms and Procedure) Regulations 2009, APP/P Regulations: Reg 5(2)(h)  
Drawing reference: EN010164/APP/2.8.2  
This document is not to be used in whole or in part other than for the intended purpose and project for which it was prepared and provided.

Contains OS data © Crown Copyright and database right 2023  
Contains data from OS Zoomstack



**Legend**

- Onshore Order Limits
- - - Offshore Order Limits
- The King's Most Excellent Majesty In Right Of His Crown
- Exclusive Economic Zone (EEZ)
- 12 nautical mile (nmi) limit

**Notes**

- These plans should also be read in conjunction with the Onshore Crown Land Plans [EN010164/APP/2.8.1] in order to interpret all Crown interests

- These plans should also be read alongside other Application Documents, in particular, the Land Plans [EN010164/APP/2.2], Onshore Works Plans [EN010164/APP/2.3.1], the Book of Reference [EN010164/APP/4.3] and the Statement of Reasons [EN010164/APP/4.1]

- Do not scale from this drawing, use only printed dimensions

- All dimensions are in metres unless stated otherwise

- The Base mapping is based upon Ordnance Survey (OS) data. Reproduced from Ordnance Survey maps by permission of Ordnance Survey on behalf of the controller of His Majesty's Stationery Office (HMSO). © Crown Copyright Ordnance Survey 2024. Licence number 0100031673.

- © Copyright - You are permitted to use this data solely to enable you to respond to, or interact with, the organisation that provided you with the data. You are not permitted to copy, sub licence, distribute or sell any of this data to third parties in any form without written consent of Xlinks 1 Limited.

01	18/11/2024	FINAL	JT	AF	KC	XLINKS 1 LTD
----	------------	-------	----	----	----	--------------

REV	DATE	DESCRIPTION	DRAWN	CHECKED	REVIEWED	APPROVED
-----	------	-------------	-------	---------	----------	----------

Client



Designer



Project  
XLINKS MOROCCO-UK POWER PROJECT

Drawing Title  
DOCUMENT 2.8.2 OFFSHORE CROWN PLANS  
SHEET 2 OF 2

Status	FINAL	Revision	01
Date	18/11/2024		

Scale	1:275,000@ A1	Spatial Reference System	British National Grid
-------	---------------	--------------------------	-----------------------

PINS Application Number: EN010164  
Infrastructure Planning (Applications: Prescribed Forms and Procedure) Regulations 2009, APP: Regulations: Reg 5(2)(h)

Drawing reference  
EN010164/APP/2.8.2

This document is not to be used in whole or in part other than for the intended purpose and project for which it was prepared and provided.

Contains OS data © Crown Copyright and database right 2023  
Contains data from OS Zoomstack